

BANK OF AMERICA CHICAGO 13.1

The Bank of America Chicago 13.1, Chicago's West Side half marathon, is scheduled for Sunday, June 7, 2026. The 13.1-mile course starts and finishes in Garfield Park with loops through Douglass and Humboldt Parks. Community members are invited to join us for the free Race Day Festival in Garfield Park featuring a mix of entertainment, health and wellness activities and community activations.

In addition to Sunday's activities, we're collaborating with West Side neighborhoods featured on the half marathon course to offer events that showcase West Side pride, culture and community and celebrate movement and wellness. The West Side Wellness Fest takes place on Saturday, June 6, 2026, in the south section of Garfield Park. Activities are free and include a community fun run, a family-friendly 1.31-mile walk, youth running events and a community village featuring local West Side businesses and organizations.

The goal of all race weekend activities is to support, advance and celebrate health, wellness and movement on Chicago's West Side.

More information on the 2026 Bank of America Chicago 13.1 and West Side Wellness Fest is available at chicago13point1.com.

STREET CLOSURES

SUNDAY, JUNE 7, 2026

The Bank of America Chicago 13.1 will involve street closures. Please read this pamphlet carefully for street closure information.

STREET CLOSURES 5:30 A.M. TO 11:00 A.M.

Wheelchair division start	6:50 a.m.
Open division start	7:00 a.m.
Race Day Festival starts	8:00 a.m.
Race Day Festival ends	11:30 a.m.

STREET-BY-STREET COURSE DESCRIPTION

Start line to Mile 2: The Bank of America Chicago 13.1 route starts on Central Park Ave., between Jackson Blvd. and 5th Ave., near Garfield Park and travels south on Central Park Ave. to Congress Pkwy., west on Congress Pkwy. to Independence Blvd., south on Independence Blvd. and east on Douglas Blvd. to Sacramento Dr.

Mile 2 to Mile 4: Continues north around Farrar Dr. in Douglass Park, west on Ogden Ave. service road, north on Sacramento Dr., west on Douglas Blvd. to Millard Ave.











Mile 4 to Mile 6: Continues north onto Independence Blvd. to Hamlin Blvd., east onto Schraeder Dr. inside Garfield Park and north on Central Park Ave. toward Franklin Blvd.

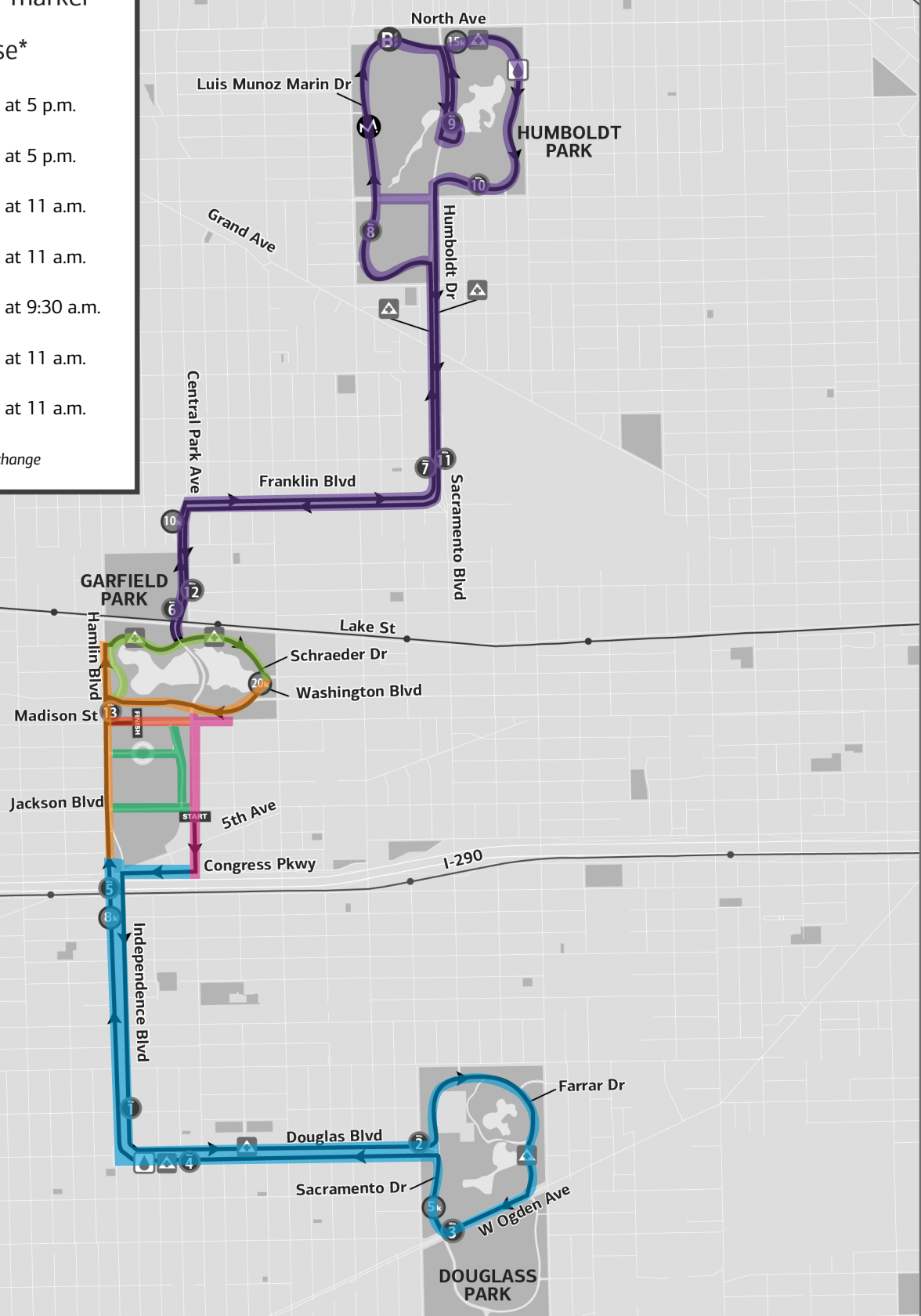
Mile 6 to Mile 8: Continues east on Franklin Blvd., north on Sacramento Blvd. to Humboldt Dr. and west to enter Humboldt Park on Luis Munoz Marin Dr. to Division St.

Mile 8 to Mile 10: Continues north on Luis Munoz Marin Dr., south on Humboldt Dr. and enters Humboldt Park Boathouse parking lot. Approach course turnaround in Humboldt Park Boathouse parking lot. Exits Humboldt Park Boathouse parking lot and proceeds north on Humboldt Dr., southeast around Luis Munoz Marin Dr. and exits Humboldt Park Dr., just north of Division St.

Mile 10 to Mile 12: Continues south on Humboldt Dr. to Sacramento Blvd. Proceeds south on Sacramento Blvd., to Franklin St. Heads west on Franklin Blvd. to Central Park Ave., south on Central Park Ave. to Schraeder Dr. in Garfield Park.

Mile 12 to Finish line: Continues east around Schraeder Dr. to Washington Blvd., west on Washington Blvd. to Hamlin Ave. Proceed south on Hamlin Ave. and east on Madison St. to the finish line.

 Mile marker
 Kilometer marker
 13.1 course*
 Opens 6/8/26 at 5 p.m.
 Opens 6/7/26 at 5 p.m.
 Opens 6/7/26 at 11 a.m.
 Opens 6/7/26 at 11 a.m.
 Opens 6/7/26 at 9:30 a.m.
 Opens 6/7/26 at 11 a.m.
 Opens 6/7/26 at 11 a.m.
 *course subject to change



ANTICIPATED STREET CLOSURES AND OPENINGS

Street Description	Anticipated Closure	Anticipated Opening
Music Ct. Circle: Hamlin Blvd. to Woodward Dr.	6/3/26 6:00 a.m.	6/8/26 5:00 p.m.
Woodward Dr.: Madison St. to Jackson Blvd.	6/3/26 6:00 a.m.	6/8/26 5:00 p.m.
Jackson Blvd.: Hamlin Blvd. to Central Park Ave.	6/3/26 6:00 a.m.	6/8/26 5:00 p.m.
Madison St.: Hamlin Blvd. to Central Park Ave.	6/6/26 6:00 a.m.	6/7/26 5:00 p.m.
McCrea Dr.: Schraeder Dr. to end	6/6/26 11:00 a.m.	6/7/26 11:00 a.m.
Schraeder Dr.: Hamlin Blvd. to Washington Blvd. ³	6/6/26 11:00 a.m.	6/7/26 11:00 a.m.
Madison St.: Central Park Ave. to St. Louis Ave.	6/7/26 2:00 a.m.	6/7/26 11:00 a.m.
Central Park Ave.: Washington Blvd. to Congress Pkwy.	6/7/26 2:00 a.m.	6/7/26 11:00 a.m.
Congress Pkwy: Central Park Ave. to Independence Blvd.	6/7/26 5:30 a.m.	6/7/26 9:30 a.m.
Independence Blvd.: Jackson Blvd. to Douglas Blvd.	6/7/26 5:30 a.m.	6/7/26 9:30 a.m.
Douglas Blvd.: Independence Blvd. to Sacramento Dr.	6/7/26 5:30 a.m.	6/7/26 9:30 a.m.
Sacramento Dr.: Ogden Blvd. to Roosevelt Rd. ¹	6/7/26 5:30 a.m.	6/7/26 9:30 a.m.
Ogden Ave.: Sacramento Blvd. to California Ave. ²	6/7/26 5:30 a.m.	6/7/26 9:30 a.m.
Farrar Dr.: Ogden Blvd. to Sacramento Dr. ¹	6/7/26 5:30 a.m.	6/7/26 9:30 a.m.
Hamlin Blvd.: Madison St. to Congress Pkwy.	6/7/26 5:30 a.m.	6/7/26 11:00 a.m.
Hamlin Blvd.: Madison St. to Maypole Ave.	6/7/26 5:30 a.m.	6/7/26 11:00 a.m.
Washington Blvd.: Schraeder Dr. to Hamlin Blvd.	6/7/26 5:30 a.m.	6/7/26 11:00 a.m.
Central Park Ave.: Lake St. to Franklin Blvd.	6/7/26 5:30 a.m.	6/7/26 10:45 a.m.
Conservatory Dr.: Lake St. to Franklin Blvd.	6/7/26 5:30 a.m.	6/7/26 10:45 a.m.
Franklin Blvd.: Central Park Ave. to Sacramento Blvd.	6/7/26 5:30 a.m.	6/7/26 10:45 a.m.
Sacramento Blvd.: Franklin Blvd. to Augusta Blvd.	6/7/26 5:30 a.m.	6/7/26 10:45 a.m.
Humboldt Dr.: Augusta Blvd. to North Ave.	6/7/26 5:30 a.m.	6/7/26 10:45 a.m.
Division St.: Humboldt Dr. to Luis Munoz Marin Dr.	6/7/26 5:30 a.m.	6/7/26 10:45 a.m.
Luis Munoz Marin Dr.: Humboldt Dr. to Humboldt Dr.	6/7/26 5:30 a.m.	6/7/26 11:00 a.m.

¹ Within Douglass Park
² North service road only
³ Within Garfield Park
⁴ Within Humboldt Park

Additional maps are available on the event website at chicago13point1.com/streetclosures

VEHICLE REMOVAL

If you live on one of the streets along the half marathon route (see course map), you must move your vehicle to another location off the course by Saturday, June 6.

Towing of vehicles on closed thoroughfares will begin at 1 a.m. on Sunday, June 7. Vehicles that are not removed from the street by 1 a.m. will be ticketed and towed to the nearest auto pound. For inquiries about towed vehicles, call 312.744.4444 or visit the find your vehicle website (webapps1.cityofchicago.org/vehiclesearch).